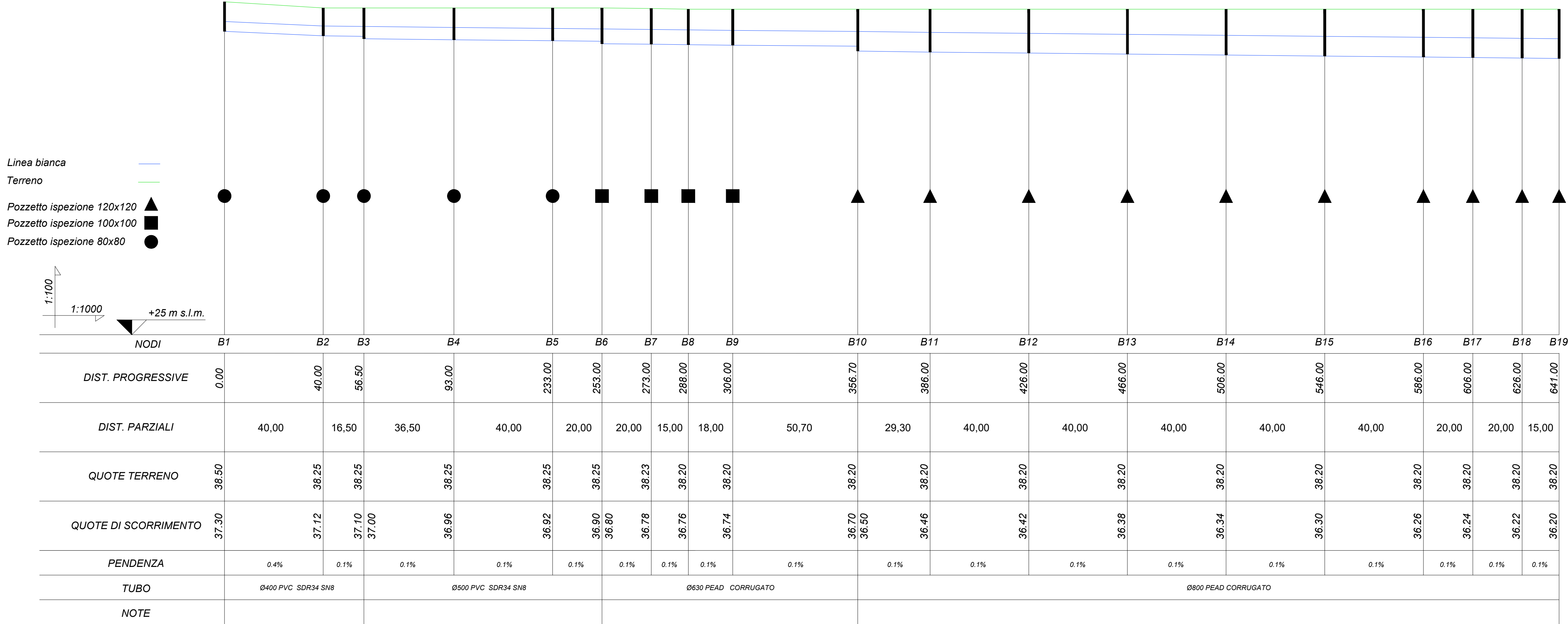


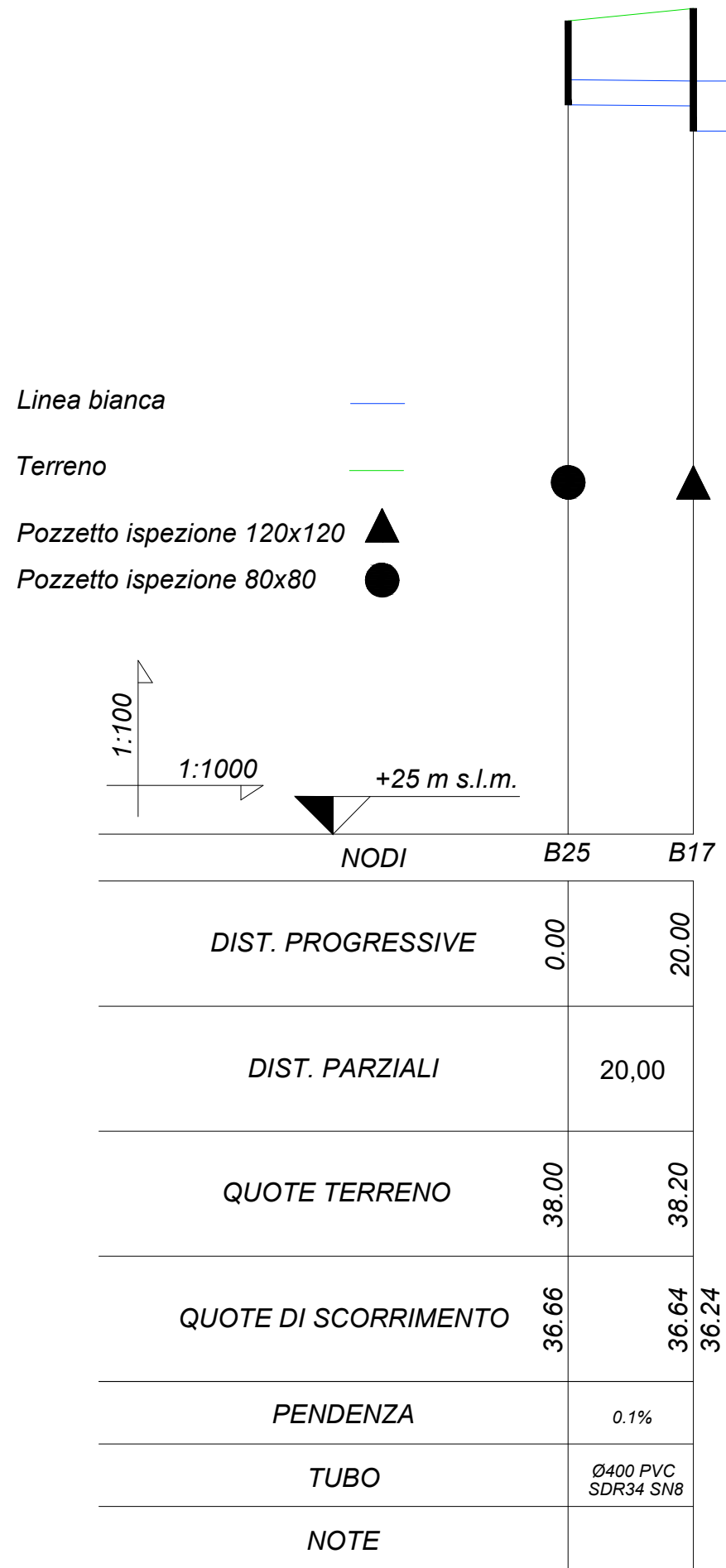
Keyplan rete profili



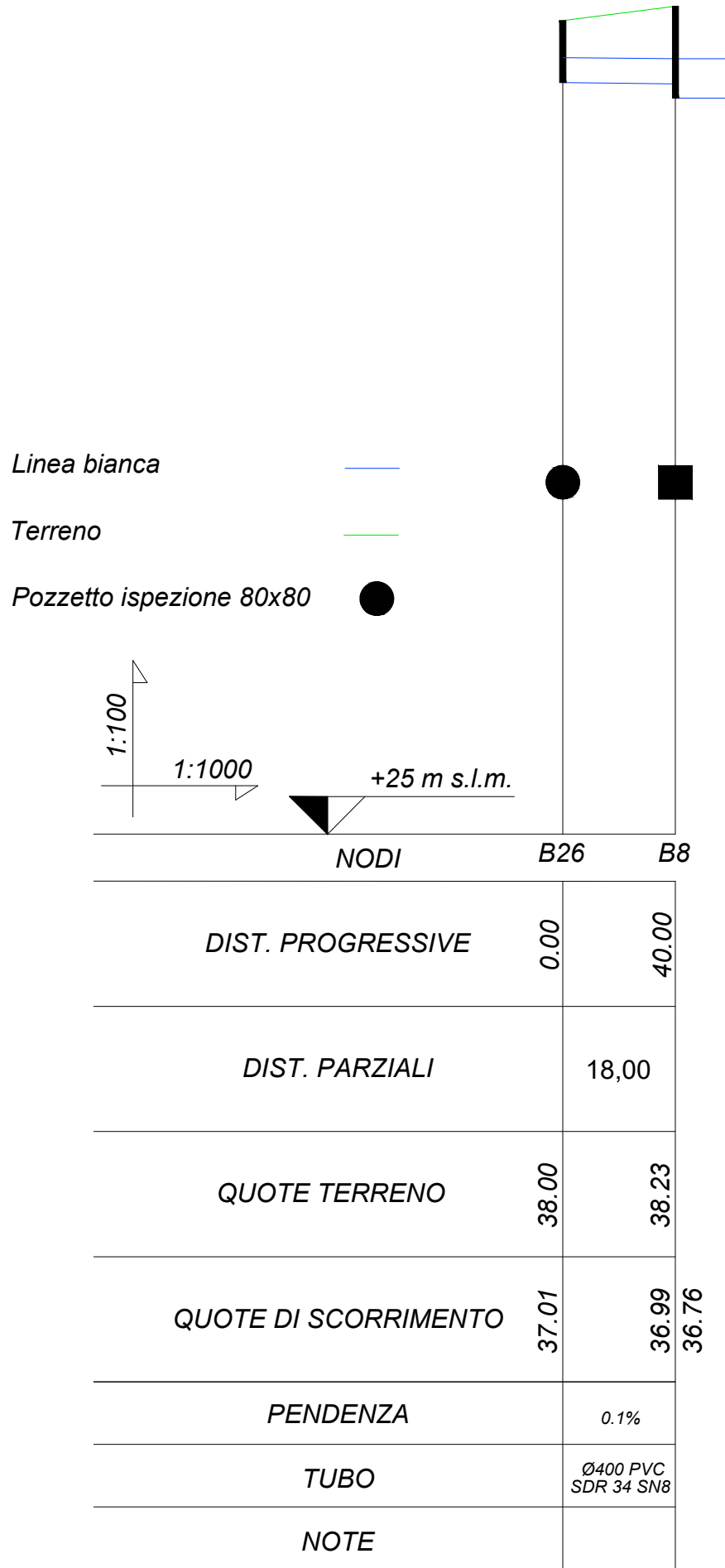
PROFILO ACQUE BIANCHE B1-B19



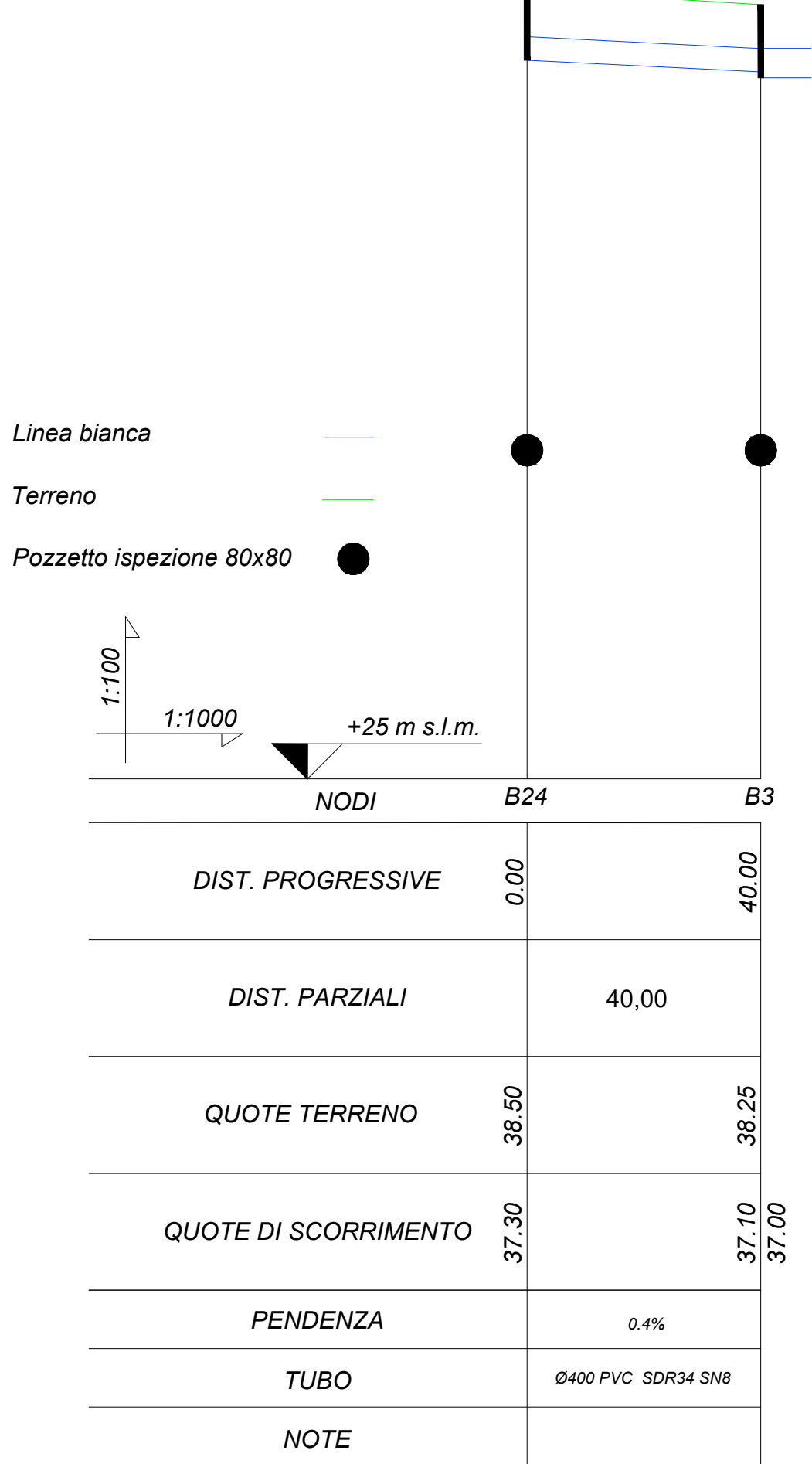
PROFILO ACQUE BIANCHE B25-B17



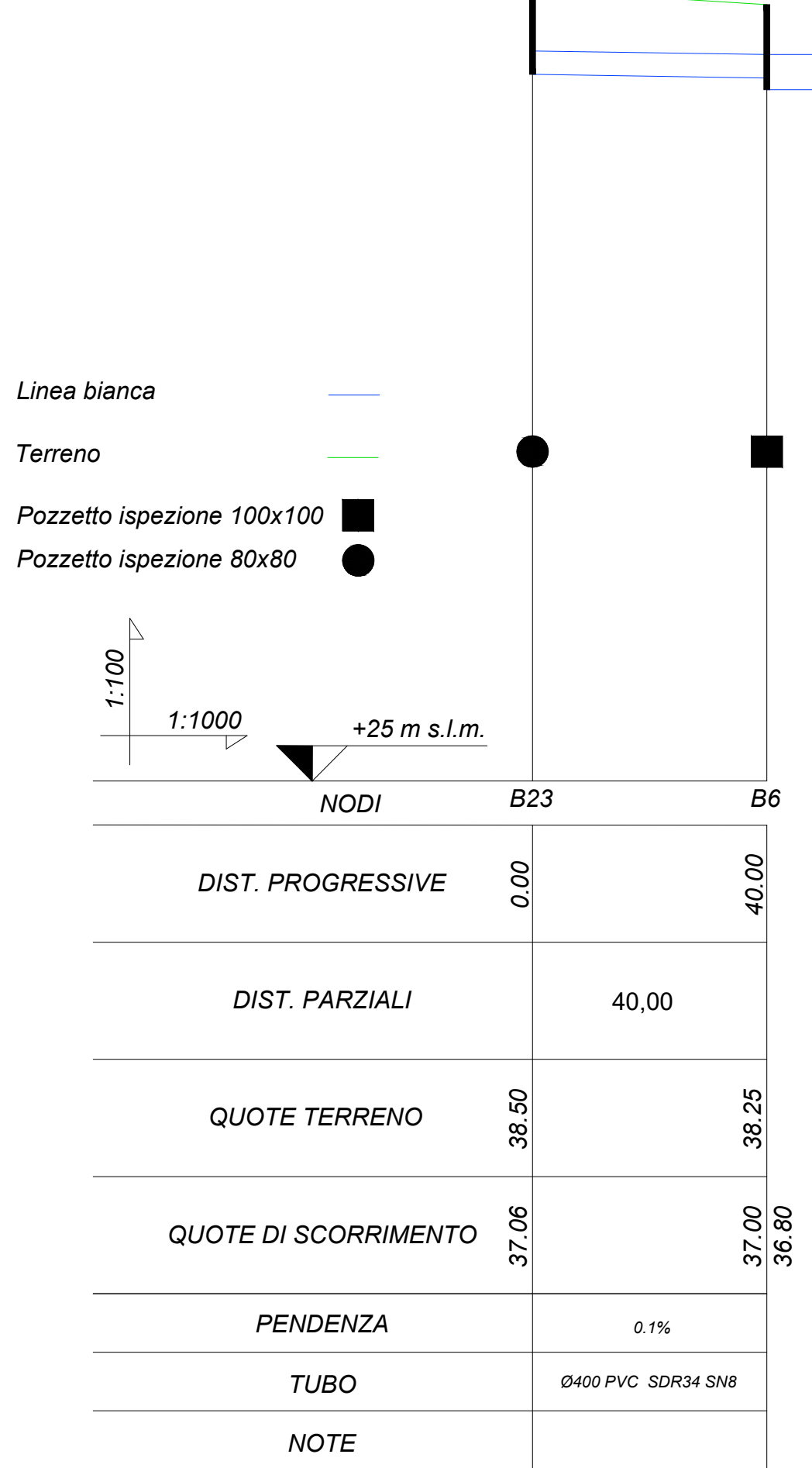
PROFILO ACQUE BIANCHE B26-B8



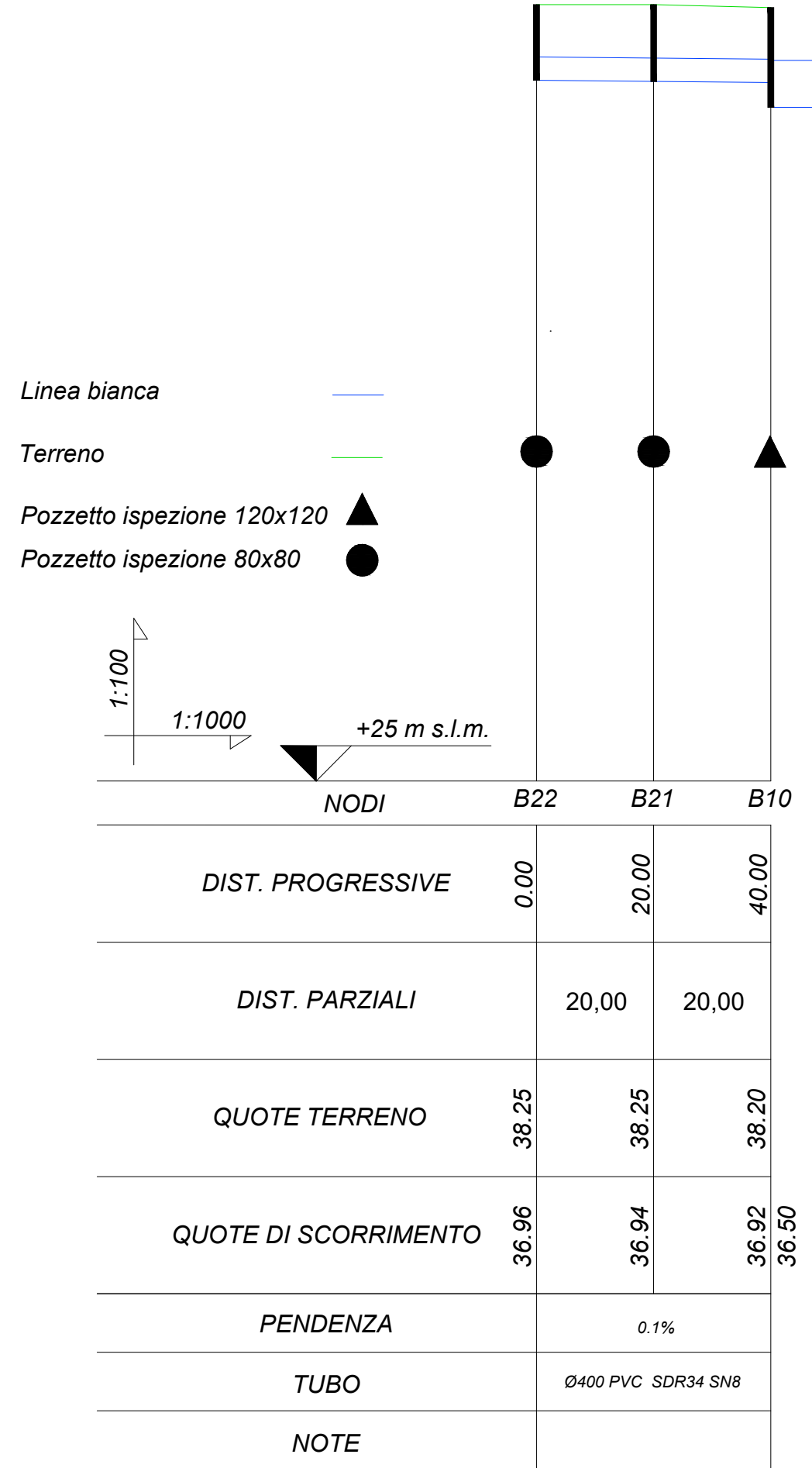
PROFILO ACQUE BIANCHE B24-B3



PROFILO ACQUE BIANCHE B23-B6

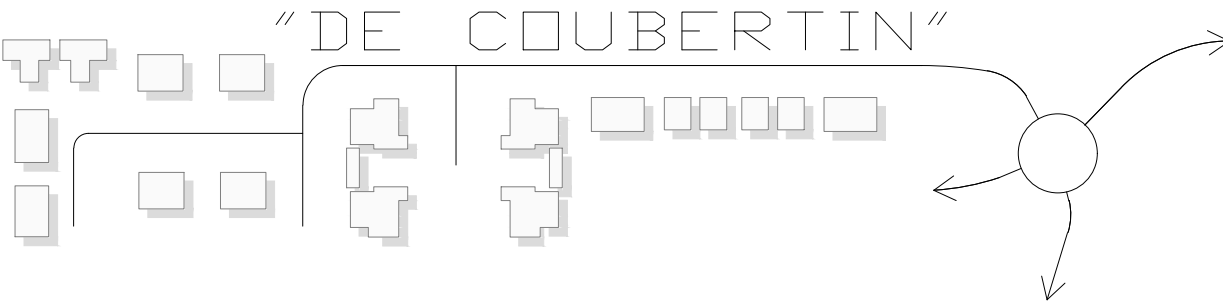


PROFILO ACQUE BIANCHE B22-B10



COMUNE DI CASTENASO
PROVINCIA DI BOLOGNA

PIANO URBANISTICO ATTUATIVO
DI INIZIATIVA PRIVATA COMPARTO:



SOGGETTO ATTUATORE:
Castenaso Immobiliare s.r.l.

PROGETTO RETI IDRAULICHE:
Ing. Andrea Bolognesi



BLUEWORKS s.r.l.s
Società di Ingegneria
Via Pasubio 4 - 40131 BOLOGNA
c.f. / p.iva. 03593141207

PROGETTO ARCHITETTONICO:
Ing. Luca Magni Arch. William Berti

DATA:
05 luglio 2021

SCALA:

ELABORATO:

C.9

OGGETTO:

SCHEMI RETE FOGNATURE -
PROFILI ACQUE BIANCHE



Via Nascica, 7 40055 Castenaso (BO) tel./fax + 39 051 787828
email: info@architstudio.it www.architstudio.it